


CHCNAV

APACHE 6

MULTIBEAM MARINE DRONE



**MARINE SURVEY
& CONSTRUCTION**

ADVANCED USV WITH NORBIT MULTIBEAM ECHOSOUNDER

The APACHE 6 USV is an innovative, fully integrated solution for 3D bathymetric surveys, positioning of underwater objects, offshore construction, underwater archaeology and wreck salvage. Built around a triple-hull vessel and optimized for the Norbit™ multibeam echo sounder series, the APACHE 6 offers a fully autonomous survey mode, powered by field-proven CHCNAV absolute straight line technology, to follow a predetermined path even in adverse current conditions.

The APACHE 6 multibeam echosounder USV reduces survey time, improves work efficiency and produces high-resolution data to always meet the requirements of the most demanding marine survey projects.

OPTIMIZED FOR NORBIT MULTIBEAM ECHOSOUNDERS

High-end turnkey multibeam USV solution for high resolution bathymetry
 APACHE 6 design is optimized for the NORBIT iWBMS_e, iWBMS and iWBMS_h-STX series offering with high end performances to match the most demanding hydrographic survey requirements.

HIGH PERFORMANCE TRIPLE-HULLED VESSEL DESIGN

Versatile USV solution for offshore, coastal and inland water and lakes surveys
 Its dual detachable floating bodies keep the hull balanced even in the rapid current situation. Removing the floating bodies allows operation in shoals, channels and shallow rivers without run aground.

LIGHTWEIGHT FOR EASY DEPLOYMENT

Allow two operators to cope with most of remote deployment conditions
 Made of macromolecule polyester carbon fiber and Kevlar fiber-glass weighting 15 kg without sensors.

OPTIONAL TERRESTRIAL MAPPING LASER SENSOR

Collect up to 300,000 points per second at a 30 x 360-degree coverage
 The optional NORBIT iLiDAR mapping sensor provides high accuracy combined marine and terrestrial 3D survey in a single pass, saving significant processing time when performing harbor and river surveys with height clearance evaluation (transmission lines, bridges...).



**HIGH
PERFORMANCE
MARINE DRONE**






**FOR HIGH RESOLUTION
BATHYNETRIC PROJECTS**

SPECIFICATIONS

Physical		Communication	
Size (L × W × H)	1.8 m x 0.55 m x 0.25 m	Data communication	Network bridge: 1 km and 4G: unlimited
Material	Macromolecule polyester carbon fiber	R/C communication	2.4 GHz
Weight (no instrument)	15 kg	Remote control range	1 km
Weight (Typical instrument)	40 kg	SIM Card slot	Nano SIM
Hull material	Carbon fiber	UHF radio	Standard Internal Rx: 410 - 470 MHz Transmit power: 0.5 W Protocol: CHC, Transparent, TT450, 3AS Satel Link rate: 9,600 bps to 19,200 bps
Hardware	Anodized Aluminum, Stainless Steel	Data formats	RTCM2.x, RTCM3.x, CMR input HCN, HRC, RINEX2.11, 3.02 NMEA 0183 output NTRIP Client, NTRIP Caster
Water proof	IP65	Integrated 4G modem	LTE FDD: B1/B3/B5/B8 LTE TDD: B38/B39/B40/B41 WCDMA: B1/B8 TD-SCDMA: B34/B39 CDMA: BC0 GSM: 900/1,800 MHz
Draft	0.18 m		
Payload(typical)	60 kg		
Power			
Type	Electric		
Propeller type	Brushless DC		
Direction control	Veering without steering engine		
Maximum motor power	700 W		
Maximum motor speed	7,000 rpm		
Maximum speed	5 m/s		
LiPo battery capacity	9 x 24,500 mAh, 32.6 V 1 x 15,000 mAh, 18 V		
Battery endurance	2 x 2 hours @ 2 m/s (running on 2 battery sets)		

NORBIT MBES Specifications

Type	Norbit IWBMS _e	Norbit IWBMS (Standard)	NORBIT IWBMS _h -STX
			
Swath coverage	5 - 210°	7 - 210°	5 - 210°
Range resolution		<10 mm	
Number of beams		256 - 512	
Operating frequency		400 KHz	
Depth range		0.2 - 275 m	
Ping rate		Up to 60 Hz, Adaptive	
Resolution standard	0.9° x 1.9° @400 kHz And 0.5° x 1.0° @700kHz . Narrow Option 0.9° x 0.9° @400kHz And 0.5° x 0.5° @700kHz		0.9° x 0.9° @400 kHz or 0.5° x 0.5° @700 kHz
Position	HOR: ±(8 mm + 1 ppm X DISTANCE FROM RTK STATION) VER: ±(15 mm + 1 ppm X DISTANCE FROM RTK STATION)		
Heading accuracy	0.08°	0.03°	0.02°
Pitch/Roll accuracy	0.03°	0.02°	0.01°
Heave accuracy		5 cm	
Weight	6.5 kg (AIR) 2.4 kg (WATER)	Approx. 9.5 kg (AIR) Less than 6 kg (WATER)	Approx. 11 kg (AIR) Less than 6.5 kg (WATER)
Interface	ETHERNET		
Power consumption	60 W		
Operating temperature	-20°C to +60°C		

* Specifications are subject to change without notice.

© 2021 Shanghai Huace Navigation Technology Ltd. All rights reserved. The CHC and CHC logo are trademarks of Shanghai Huace Navigation Technology Limited. All other trademarks are the property of their respective owners. Revision November 2021.

WWW.CHCNAV.COM | SALES@CHCNAV.COM

CHC Navigation Headquarter
Shanghai Huace Navigation Technology Ltd.
599 Gaojing Road, Building D,
Shanghai, 201702, China
+86 21 54260273

CHC Navigation Europe
Infopark Building , Sétány 1, 1117
Budapest, Hungary
+36 20 235 8248
+36 20 5999 369
info@chcnav.eu

CHC Navigation USA LLC
6380 S.Valley View Blvd Suite 246
Las Vegas, NV 89118 USA
+1 480 399 9533

CHC Navigation India
409 Trade Center, Khokhra Circle,
Maninagar East, Ahmedabad,
Gujarat, India
+91 90 99 98 08 02